

Příloha č. 2

GEOLOGICKÉ PROFILY

Geologické sondy - legenda

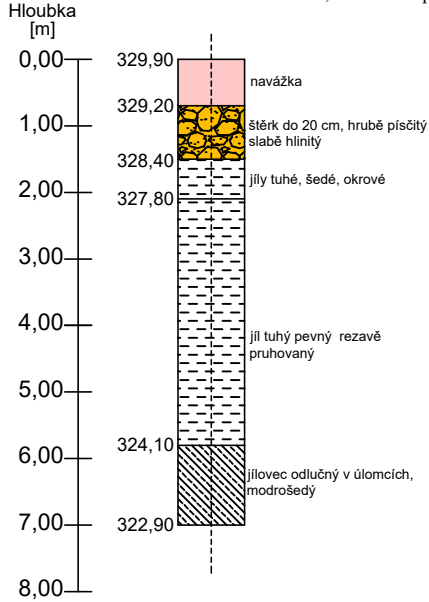
Kvartér

	navážka
	navážka - štěrk
	hlína, ornice
	hlína písčitá
	hlína štěrkovitá
	jíl s příměsí štěrku
	jíl písčitý s příměsí štěrku
	písek jílovitý s příměsí štěrku
	štěrkopísek
	štěrk
	štěrk písčitý
	štěrk jílovitopísčitý
	štěrk silně jílovitý

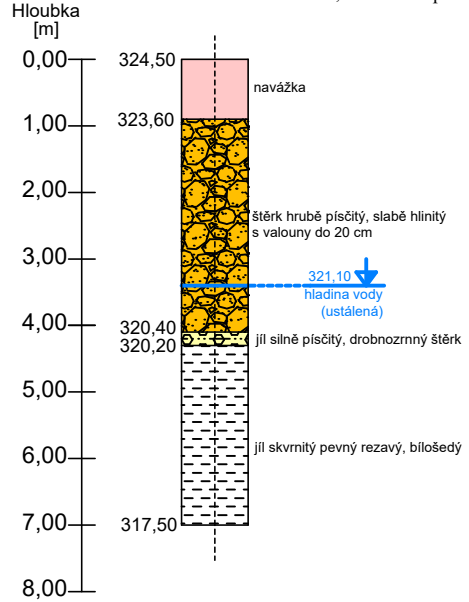
Terciér

	jíl
	jílovec
	jíl uhelnatý
	uhlí

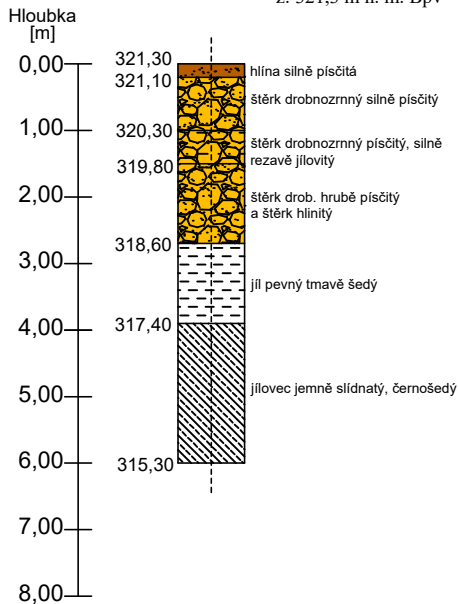
J1/B x: 790167
y: 978265
z: 329,9 m n. m. Bpv



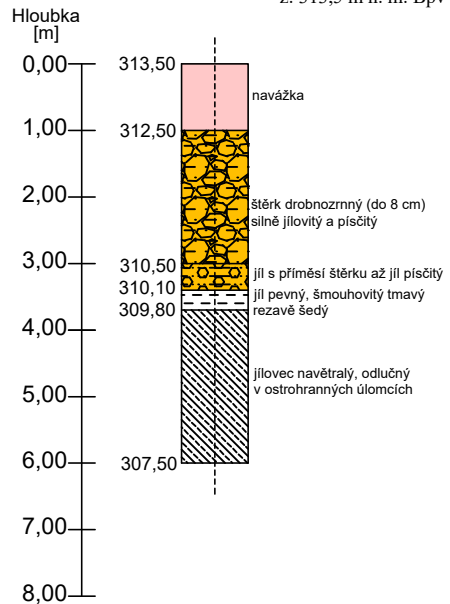
J2/B x: 790282
y: 978282
z: 324,5 m n. m. Bpv



J3/B x: 790536
y: 978556
z: 321,3 m n. m. Bpv

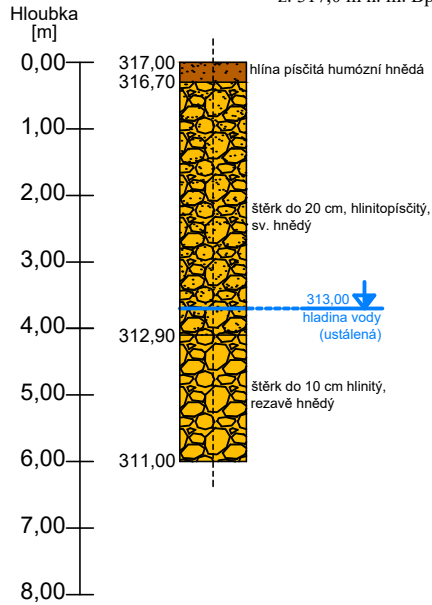


J4/B x: 790521
y: 978692
z: 313,5 m n. m. Bpv



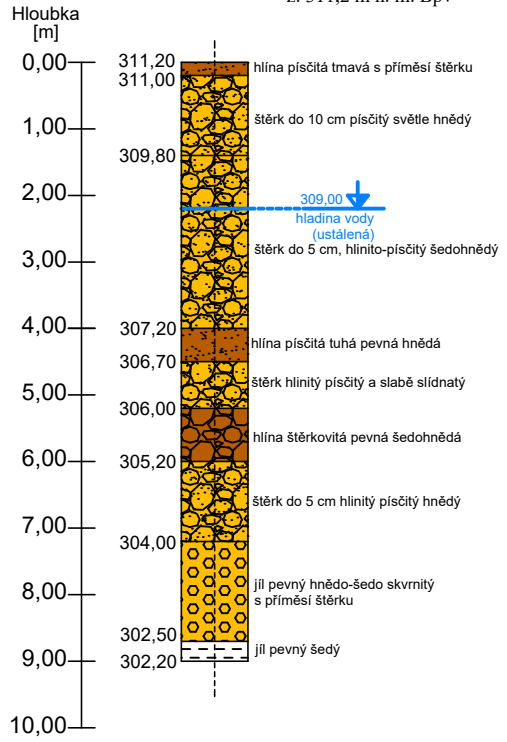
J-3

x: 789879
y: 978845
z: 317,0 m n. m. Bpv



J-14


x: 789973
y: 979006
z: 311,2 m n. m. Bpv



1 : 100

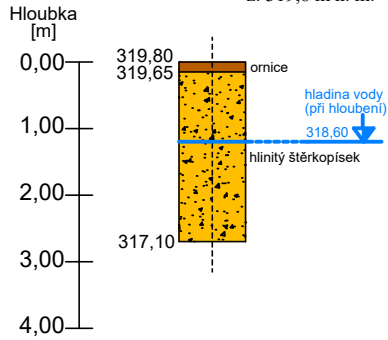
S-93

x: 790372
y: 978703
z: 315,0 m n. m. Bpv

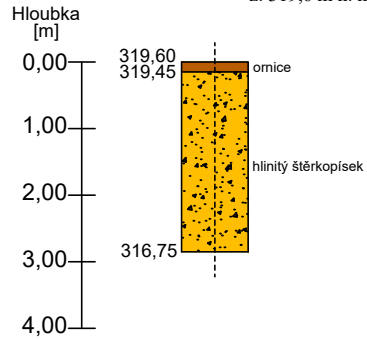


1 : 200

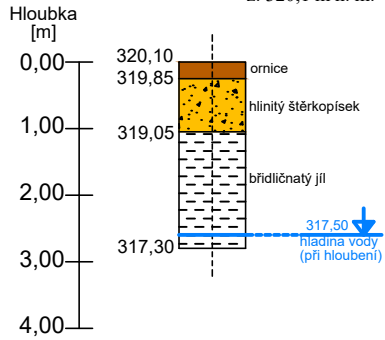
S1 x: 790234
y: 978581
z: 319,8 m n. m.



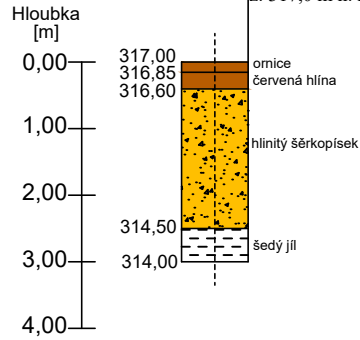
S2 x: 790190
y: 978611
z: 319,6 m n. m.



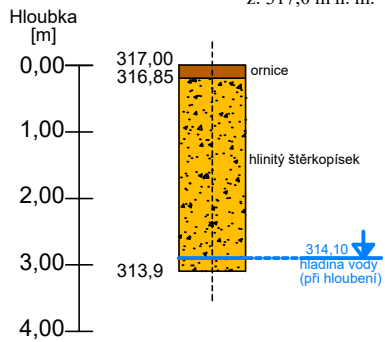
S3 x: 790138
y: 978617
z: 320,1 m n. m.




S5 x: 790227
y: 978690
z: 317,0 m n. m.



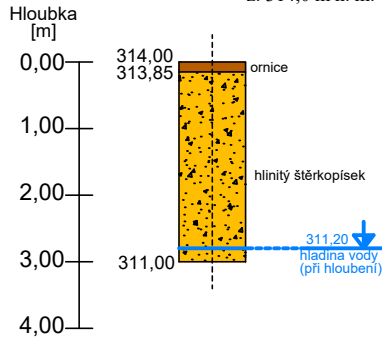
S6 x: 790198
y: 978707
z: 317,0 m n. m.



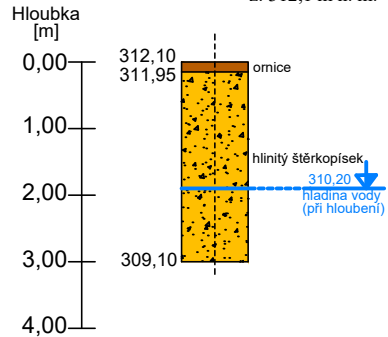
S7 x: 790279
y: 978730
z: 315,3 m n. m.



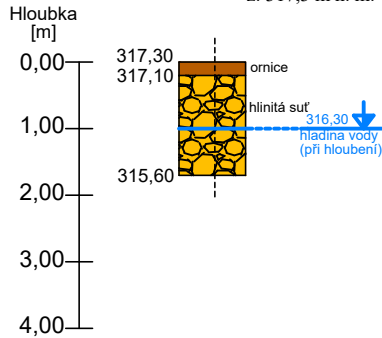
S8 x: 790284
y: 978768
z: 314,0 m n. m.



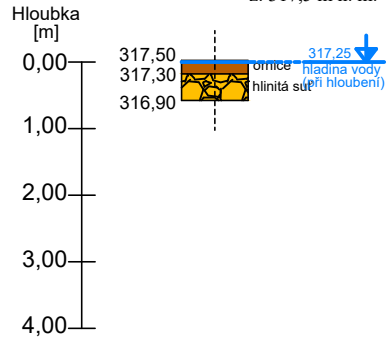
S9 x: 790215
y: 978895
z: 312,1 m n. m.



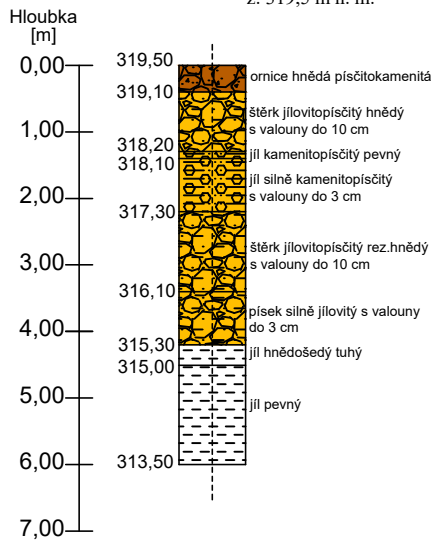
S11 x: 790083
y: 978752
z: 317,3 m n. m.



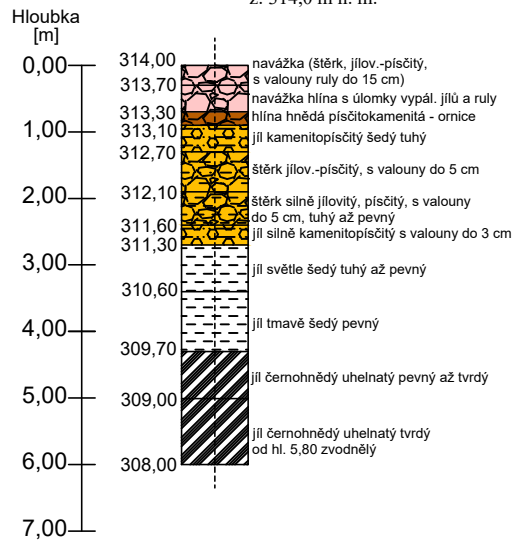
S12 x: 790097
y: 978738
z: 317,5 m n. m.



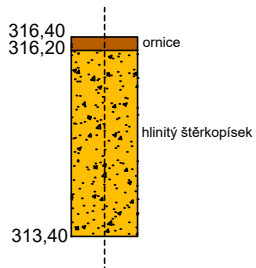
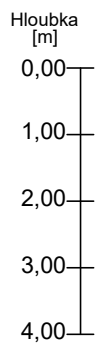
Lt1 x: 790177
y: 978615
z: 319,5 m n. m.



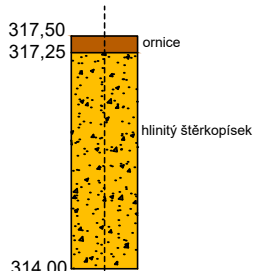
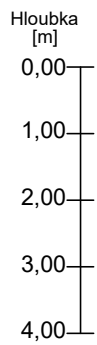
Lt2 x: 790262
y: 978790
z: 314,0 m n. m.



VT-1 x: 790101
y: 978776
z: 316,4 m n. m.



VT-2 x: 790048
y: 978764
z: 317,5 m n. m.



VT-3 x: 790034
y: 978706
z: 319,3 m n. m.

